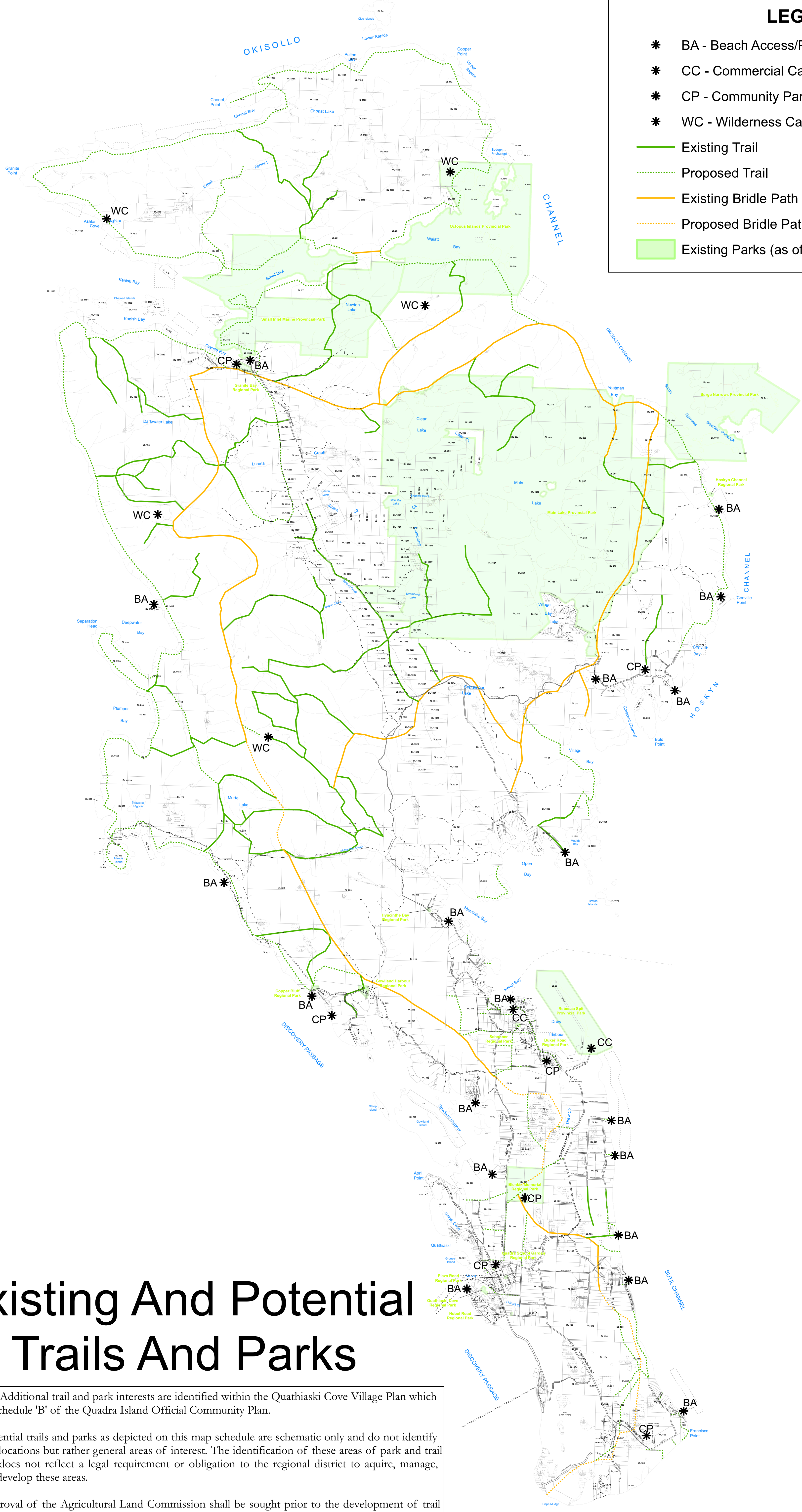


LEGEND

- * BA - Beach Access/Park
- * CC - Commercial Campsite
- * CP - Community Park (i.e. Baseball/Soccer Field)
- * WC - Wilderness Campsite (Primitive)
- Existing Trail
- Proposed Trail
- Existing Bridle Path
- Proposed Bridle Path
- Existing Parks (as of October 1, 2007)




Existing And Potential Trails And Parks

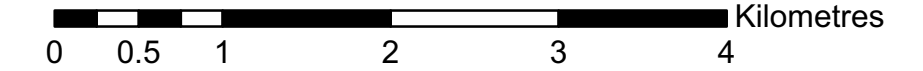
NOTE: Additional trail and park interests are identified within the Quathiaski Cove Village Plan which forms Schedule 'B' of the Quadra Island Official Community Plan.

The potential trails and parks as depicted on this map schedule are schematic only and do not identify specific locations but rather general areas of interest. The identification of these areas of park and trail interest does not reflect a legal requirement or obligation to the regional district to acquire, manage, and/or develop these areas.

The approval of the Agricultural Land Commission shall be sought prior to the development of trail and park opportunities on Agricultural Reserve Lands.



1:45,000



Map Plotted: September 20, 2012



This map was prepared by the SRD for planning purposes only and is not a legal document. This map is a composite of different data sets that were developed from different methods and dates. This map should be used with caution. The SRD is not responsible for any damages resulting from any omissions, deletions or errors.